

**IF YOU FEEL THE GROUND SHAKE,
MOVE QUICKLY TO HIGHER GROUND
AND SAFETY!
DO NOT WAIT FOR AN OFFICIAL WARNING!**

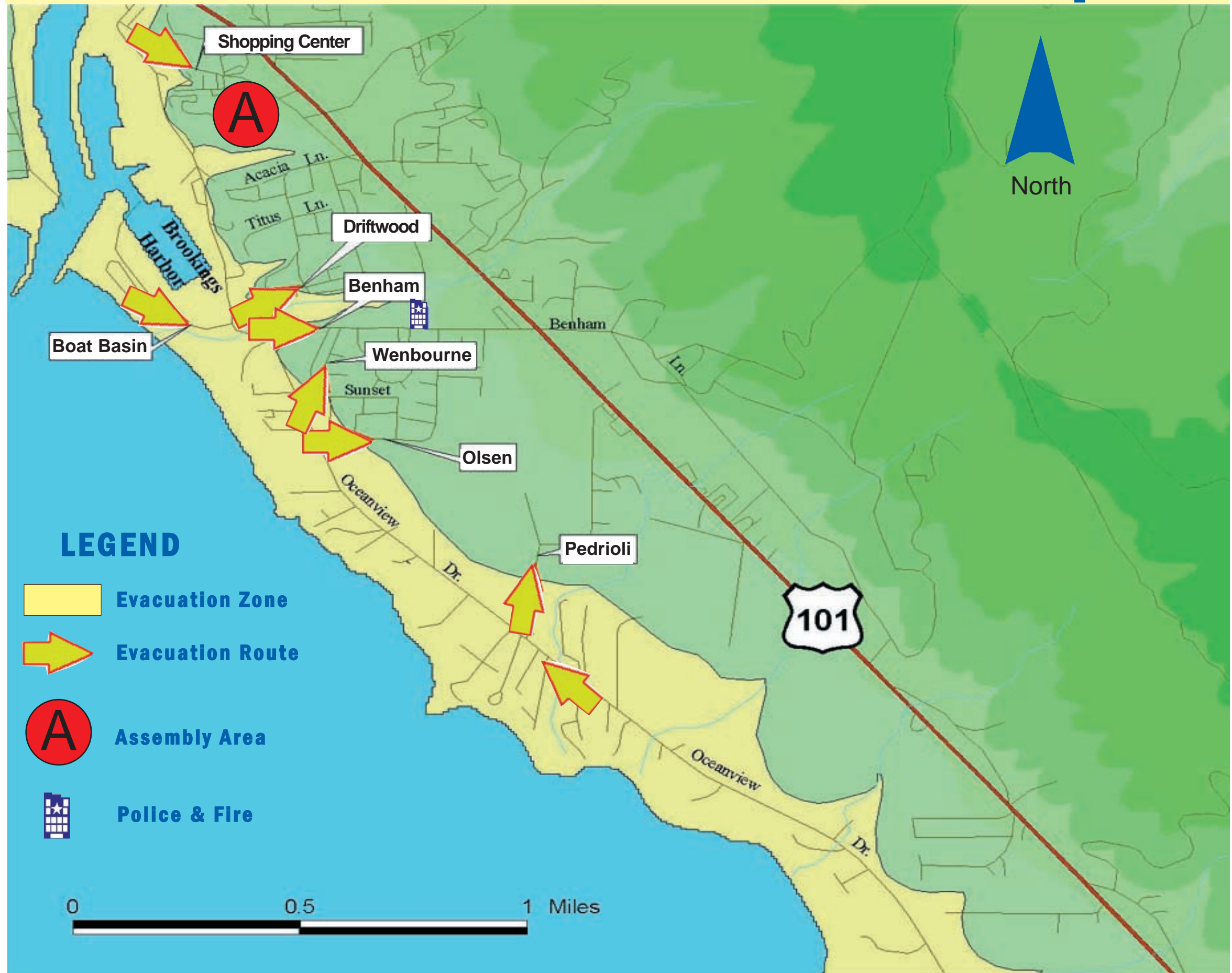


NOTICE





The evacuation zone on this map was developed by the Oregon Department of Geology and Mineral Industries in consultation with local officials. It is intended to represent a worst-case scenario for a tsunami caused by an undersea earthquake near the Oregon coast. Evacuation routes were developed by local officials and reviewed by the Oregon Department of Emergency Management.

The Oregon Department of Geology and Mineral Industries is publishing this brochure because the information furthers the mission of the Department. The map is intended for emergency response and should not be used for site-specific planning.

Harbor Tsunami Evacuation Map



LEGEND

-  Evacuation Zone
-  Evacuation Route
-  Assembly Area
-  Police & Fire

0 0.5 1 Miles